

3 VENUES - 9 PROMPTS PER CITY
STEP - BY - STEP ROUTES



MOVE MÉXICO

LOCAL MOBILITY GUIDE
MX 2026

 MEXICO CITY

 GUADALAJARA

 MONTERREY

WWW.MOVEMEXICO.ORG

01 WELCOME WHY THIS GUIDE

In 2026 Mexico will host matches at three iconic stadiums during the biggest football tournament on the planet in 2026. This guide takes you from your hotel to your seat using local public transit — the smartest, most affordable, and most authentic way to experience the event.

3 VENUES



Mexico City, Guadalajara, and Monterrey. Each with its own transit system, fares, and access logic.

PUBLIC TRANSIT



Metro, Light Rail, BRT, and urban buses. Public transport is the fastest option on match days when roads are congested.

YOUR TICKET IS YOUR GPS




Every ticket shows Gate + Tunnel/Zone + Section. That sequence determines your route inside the stadium. Read it before you arrive.

AI PROMPTKIT



9 ready-to-copy prompts per city. Personalize by age, group size, budget, mobility needs, and language. Works with ChatGPT, Claude, Gemini & more.



Always arrive at the stadium at least 2 hours before kickoff . Special transport operations improve frequency on match days, but entrances get congested in the final 30 minutes.

02 ALL-THREE-VENUES HOW TO PAY FOR TRANSIT

Each city has its own transit card — all work on the same principle: one rechargeable card valid for the entire network. Bank cards are also accepted at many systems.



CDMX — TARJETAMOVIDAD

\$15 MXN: Card cost. \$5 MXN: Per trip.
Rechargeable via CDMX App or ticket booths. Also accepts bank cards directly.



GUADALAJARA — MI MOVILIDAD

Required for Mi Macro, Mi Tren, and Mi Transporte. Per trip on Mi Macro: \$9.50 MXN. Available at OXXO and 7-Eleven.



MONTERREY — MEMUEVO

For MetroRrey and Transmetro. Metro \$9.30 MXN . Transmetro: \$15 MXN. Regio Ruta: FREE. Available at OXXO and stations.



Get your transit card the day before the match . Ticket booth lines can be long on event days. All three cards are available at OXXO or 7-Eleven convenience stores.

VENUE · MEXICO CITY

ESTADIO CIUDAD DE MÉXICO

 CALZADA DE TLALPAN 3456 - COYOACÁN, CDMX

OFFICIAL FIFA NAME

Estadio Ciudad de México

COMMERCIAL NAME

Estadio Banorte (formerly Azteca)

BOROUGH






Coyoacán · South Mexico City

KEY CONNECTION

Metro L2 (Blue)
Stadium

03 MEXICO CITY TRANSIT SYSTEM

"Ninety percent of Mexico City's top sights are reachable by Metro. Line 2 (the Blue Line) is the main transit artery to the stadium from anywhere in town."

SYSTEM	DESCRIPTION & STADIUM USEFULNES
 Metro (STC)	12 lines. Line 2 Blue (Cuatro Caminos → Tasqueña) is the key route. Exit at Tasqueña to board the Light Rail.
 Light Rail	Departs from Metro Tasqueña. Stop "Estadio Azteca" puts you right at the front gate.
 Metrobus L1	Insurgentes corridor: useful from Reforma, Roma, Condesa, and Buenavista.
 Trolleybus L14	Metro Universidad → Cetram Huipulco → Estadio Azteca.
 Combi 134C	From Metro Universidad (platform B) directly to the stadium.
 Uber / DiDi	Widely available. Recommended only for the late return after the match.

METRO LINES QUICK REFERENCE

LINE	COLOR	ROUTE
L2 ★	Blue	Cuatro Caminos → Tasqueña USE THIS LINE FOR THE STADIUM
L1	Pink	Observatorio → Pantitlán
L3	Olive Green	Indios Verdes → Universidad
L7	Orange	El Rosario → Barranca del Muerto

L12	Gold	Mixcoac → Tláhuac
LA	Purple	Pantitlán → La Paz
LB	Gray	Buenavista → Ciudad Azteca

04 MEXICO CITY HOURS & PAYMENT



METRO SERVICE HOURS


DAY	HOURS
Monday–Friday	5:00 AM – 12:00 AM
Saturdays	6:00 AM – 12:00 AM
Sundays & Holidays	7:00 AM – 12:00 AM



Peak hours — avoid if possible: 7–9 AM and 5–8 PM. The metro is extremely crowded. Plan your departure outside these windows.



On FIFA match days, special transit operations will activate. The Light Rail increases frequency from Tasqueña toward the stadium.



PAYMENT OPTIONS

\$15

TARJETA MOVILIDAD
Card purchase · Rechargeable

\$5

PERMETRO TRIP
Cheapest of the 3 venues

✓ **BANK**

CARD DIRECT
Debit or credit accepted



Free access: seniors, people with disabilities, children under 5, INJUVE youth cardholders, uniformed police. First car: exclusive for women and children.

05 MEXICOCITY ROUTES BY AREA

All routes converge on the same point: Metro Tasqueña (L2) → Light Rail → "Estadio Azteca" stop.



The most direct route in all cases: Metro Line 2 (Blue) to Tasqueña + Light Rail to Estadio Azteca. The Light Rail drops you practically at the stadium entrance.



MOST RECOMMENDED

METRO L2 + LIGHTRAIL · FROM ANYWHERE

1

TAKE METRO LINE 2 (BLUE)

Heading south toward Tasqueña

2

GET OFF AT METRO TASQUEÑA

Southern terminal of Line 2

3

TRANSFER TO THE LIGHT RAIL

Follow signs inside the station

4

EXIT AT "ESTADIO AZTECA" STOP

Direct arrival at the stadium pedestrian entrance



FROM HISTORIC CENTER (ZÓCALO/PINOSUÁREZ)

1

LINE 2 (BLUE) — HEAD SOUTH

2 RIDE TO TERMINAL STATION TASQUEÑA

3 TRANSFER TO LIGHT RAIL → EXIT AT ESTADIO AZTECA



FROM THE NORTH (INDIOS VERDES/POLITÉCNICO)

1 LINE 3 (OLIVE GREEN) TOWARD UNIVERSIDAD

2 TRANSFER AT HIDALGO → LINE 2 (BLUE)

3 CONTINUE TO TASQUEÑA → LIGHT RAIL → ESTADIO AZTECA



FROM THE EAST (PANTITLÁN/CIUDADAZTECA)

1 LINE 1 (PINK) HEADING WEST

2 TRANSFER AT PINO SUÁREZ → LINE 2 (BLUE)

3 CONTINUE TO TASQUEÑA → LIGHT RAIL → ESTADIO AZTECA



FROM THE WEST (POLANCO/TACUBAYA)

1 LINE 7 (ORANGE) SOUTHBOUND

2 TRANSFER AT MIXCOAC → LINE 12 (GOLD)


- 3 TRANSFER AT ERMITA → LINE 2 (BLUE)
- 4 CONTINUE TO TASQUEÑA → LIGHT RAIL → ESTADIO AZTECA



FROM THE SOUTH / PERIFERICO (VIA METROBUS L1)


- 1 METROBUS LINE 1 TOWARD EL CAMINERO (SOUTH)
- 2 EXIT AT PERISUR, VILLA OLÍMPICA, OR EL CAMINERO
- 3 TAKE A BUS ALONG CALZADA DE TLALPAN TOWARD THE STADIUM — OR TAXI/UBER FROM THAT STOP

06 MEXICO CITY GATES & TUNNELS



PEDESTRIAN ACCESS

Calzada de Tlalpan. Busiest on match days. Natural entrance when arriving by Light Rail.



VEHICLE ACCESS

Av. del Imán / Insurgentes — Circuito Azteca. From Periferico Sur or Norte.

GATE DISTRIBUTION P1–P8

ZONE	GATES	HOW TO FIND
NORTH	P1, P2	Near public transport from Tlalpan

EAST	P3, P4, P5	Most used — closest to Light Rail and buses
SOUTH	P6, P7	Periferico Sur / southern parking
WEST	P8	Premium Zone. Large parking lots

INTERNAL TUNNELS

TUNNELS	ZONE/SECTION
2, 6, 10, 14, 17, 21, 29	Lower Field Seats (Plateas Bajas)
13 and 18	Luxury Boxes (Palcos)
3,4,5,9,11,12,15,16,19,20,22,23	General Stands (Tribunas)



Scanners are zone-configured. You **MUST** enter through the exact gate on your ticket . Tickets will be rejected at any other gate. Example: Gate 4 – Tunnel 12 – Section 300 → enter only through Gate 4.

07 MEXICO CITY READING YOUR TICKET

GATE



Gate number P1–P8. This is where you begin entry into the venue.

TUNNEL



Internal tunnel number leading to your zone. Each tunnel serves a specific section.



SECTION

Your seating zone (e.g., Section 300).



Your seating zone (e.g., Section 300).
Combined with row and seat number.

GATE → TUNNEL → SECTION → ROW → SEAT

08 MEXICO CITY MATCH DAY CHECKLIST

✓ BEFORE LEAVING

- Check ticket: Gate + Tunnel + Section
- Tarjeta Movilidad loaded or bank card ready
- Calculate travel time + 2-hour buffer
- Identify your route based on location

DURING TRANSIT

- Avoid peak hours (7–9 AM, 5–8 PM)
- The front cars are reserved for women and children under 12
- Follow the FIFA directional signs
- Exit at "Estadio Azteca" stop

AT THE STADIUM

- Identify zone by color: North/South/East/West
- Head directly to your assigned gate
- Ticket ready before the scanner
- Ask FIFA staff if in doubt



09

MEXICO CITY AI TOOLS

PERSONALIZED AI PROMPTS

Copy any prompt below, replace the [BRACKETS] with your real information, and paste into ChatGPT, Claude, Gemini, Copilot, or Meta AI.

HOW TO USE

Be specific to get the best out of the AI. The more information you provide, the more precise and useful the AI response will be. Hotel name, exact match time, gate number — every detail counts.

PROMPT 1—COMPLETE PERSONALIZED ASSISTANT

COPY & PASTE INTO YOUR FAVORITE AI ChatGPT / Claude / Gemini / Copilot / Meta AI

COPY

Act as my expert guide on public transport in Mexico City for the 2026 international football tournament.

My information:

- Staying at: [HOTEL NAME OR NEIGHBORHOOD]
- Traveling: [Alone / Couple / Family with kids / Group]
- Ages: [RANGE, e.g. adults 30-45]
- Mobility needs: [Yes/No — describe if Yes]
- Budget: [Budget / Moderate / No restriction]
- Spanish level: [Fluent / Basic / English only]
- Match date & time: [DATE and TIME]
- My ticket gate: [GATE NUMBER from my ticket]
- My section: [SECTION from my ticket]

Give me:

1. Exact best route from my hotel to Estadio Ciudad de México
2. When should I leave to arrive 2 hours before kickoff
3. Round-trip transport cost

4. Which payment method card I need and where to get it
5. Specific Warnings to my group type
6. Safest return route after the match

PROMPT 2—FAMILIES WITH CHILDREN

FAMILIES WITH CHILDREN ChatGPT/Claude/Gemini/Copilot

COPY

I'm attending a football match in Mexico City with my family.
Give me essential, family-friendly tips for the trip

My family:

- Children: [NUMBER and AGES, e.g. 2 kids ages 5 and 8]
- Adults: [NUMBER and approximate ages]
- Baby stroller: [Yes/No]
- Staying in: [NEIGHBORHOOD or AREA]
- Match time: [TIME]
- Kids experienced with metro: [Yes/No]

Give me:

1. Safest comfortable route for families from [MY AREA]
2. Real travel time at children's pace
3. What to bring for the trip
4. Priority access for families at the stadium
5. Contingency plan if a child gets tired or sick in route
6. Bathroom locations on route and inside stadium
7. Safety measures in case of separation
8. Safe return at night with children

PROMPT 3—SENIORS & REDUCED MOBILITY

SENIORS & REDUCED MOBILITY ChatGPT/Claude/Gemini

COPY

I need an accessible route plan for a football match at Estadio Ciudad de México.

Group details:

- Person with reduced mobility: [DESCRIPTION, e.g. person in wheelchair / senior with walker]
- Total people: [NUMBER]
- Staying at: [HOTEL or AREA]
- Match time: [TIME]
- Gate: [GATE], Section: [SECTION]

I need:

1. Routes with the fewest stairs and best accessibility in CDMX
2. Metro stations with elevators or ramps on my route
3. Extra time to allow for reduced mobility
4. Accessible Entrances access at the stadium
5. Whether taxi/Uber is better for my group
6. Emergency medical contacts during the match
7. Where to request special assistance at the stadium

PROMPT4—BUDGET TRAVELER

BUDGTRAVELER

ChatGPT/Claude/Gemini/MetaAI

COPY

"I'm attending a football match in Mexico City on a tight budget. Need safe, budget-friendly transit options and tips to save money on match day."

About my trip:

- Staying in: [NEIGHBORHOOD]
- Number of people: [NUMBER]
- Total round-trip budget (whole group): [AMOUNT in MXN or USD]
- Match time: [TIME]
- Have a transit card: [Yes/No]

Give me:

1. Cheapest transport combination to the stadium
2. Exact cost per person round trip (\$5 MXN/metro trip)
3. How to get the Tarjeta Movilidad cheapest
4. Whether walking any part of the route is safe
5. Budget apps with discounts or free first rides
6. Cheap return options if public transit has closed

PROMPT5—LARGEGROUPS(10+)

LARGE GROUPS

ChatGPT/Claude/Gemini

COPY

Planning a trip to a match in Mexico City with a big group. Need complete, step-by-step logistics

Group details:

- Total people: [NUMBER, e.g. 15 people]
- Age range: [RANGE]
- Origin: [COUNTRY or CITY]
- Accommodation: [HOTEL or areas]
- Match time: [TIME]
- Tickets in different sections: [Yes/No]
- Budget per person: [AMOUNT]

I need:

1. Best route to get [NUMBER] people from [AREA] efficiently
2. Traveling together vs. split into subgroups - pros and cons
3. Meeting point recommendations before and after
4. What to do if your group gets separated at the gates
5. Cost comparison: public transit vs shared taxis vs rented bus
6. Communication plan without relying on data signal
7. Return coordination for people with early flights

PROMPT6—INTERNATIONAL TOURIST (FIRST TIME IN MEXICO)

FIRSTTIMEINMEXICO

ChatGPT/Claude/Gemini/Copilot

COPY

International tourist, never been to Mexico. Going to a match in Mexico City, need complete guidance.

My profile:

- Country of origin: [COUNTRY]
- Primary language: [LANGUAGE]
- Spanish level: [None / Basic / Intermediate / Fluent]
- Traveling: [Alone / With others]
- Staying at: [HOTEL NAME or AREA]
- Match time: [TIME and DATE]

- Have Mexican SIM or data: [Yes/No]

I need step-by-step:

1. How to get from [AREA] to the stadium without getting lost
2. Basic Spanish phrases for asking transit help
3. Apps to download before the match
4. How to identify safe vs informal taxis
5. How much cash to bring in Mexican Pesos
6. High awareness areas during your trip
7. What to do if I lose my phone or wallet
8. Emergency numbers in Mexico City
9. Safe late-night return to hotel

PROMPT 7—FULL DAY PLANNER

FULLDAYPLANNER

ChatGPT/Claude/Gemini

COPY

Planning a full day in Mexico City combining top attractions with a football match.

My info:

- Staying at: [HOTEL or NEIGHBORHOOD]
- Match time: [TIME]
- Gate: [GATE], Section: [SECTION]
- Interests: [local food / history & museums / bohemian neighborhoods / nightlife / shopping]
- Full-day budget (transport + food + activities): [AMOUNT]
- Dietary preferences: [specify or "none"]
- Going with: [Alone / Partner / Family / Friends]

Create a full-day itinerary:

1. Morning activity near my hotel
2. Where to eat typical CDMX food before the match
3. From Restaurant to kickoff, Transit Timing
4. Exact route from the restaurant to the stadium
5. After-match plan: where to celebrate in Mexico City
6. Safe late-night return to hotel

PROMPT 8 — MEXICO CITY LOCAL EXPERT

LOCALEXPERT MODE

ChatGPT / Claude / Gemini

COPY

You are a local expert in Mexico City public transit with deep knowledge of the Metro STC (12 lines) + Light Rail system. I'm going to a match at Estadio Ciudad de México.

KEY LOCAL CONTEXT:

- The star route is Metro Line 2 (Blue) to Tasqueña, then Light Rail to "Estadio Azteca" stop.
- The Light Rail drops you practically at the main pedestrian entrance on Calzada de Tlalpan.
- No long walks needed when using the Light Rail.

About my Trip:

- Staying at: [SPECIFIC HOTEL or NEIGHBORHOOD]
- People: [NUMBER], Ages: [RANGE]
- Match time: [TIME and DAY]
- Gate: [GATE]
- Budget per person: [AMOUNT or "no limit"]
- Already have transit card: [Yes/No]
- Preference: [min walking / walking OK / prefer taxi]

Give me:

1. A customized route tailored to my specific needs
2. A real match-day travel times, factoring in pre-game crowds
3. Alternatives if transport is full or delayed
4. An insider tip you won't find in tourist guides
5. the best stadium exit route for my gate to head back

PROMPT 9 — EMERGENCY ASSISTANT SOS

SAVETOPHONE

Copy this to your phone notes before the match. If something goes wrong, just add your trip details at the end and paste it into any AI.

EMERGENCY - MATCHDAY

ChatGPT / Claude / Gemini / Meta AI (WhatsApp)

COPY

Act as a CDMX transit expert. If I encounter any transportation issues on my way to the stadium, what is the best alternative route?

Current situation:

- I am at: [DESCRIBE - street, metro station, store/landmark]
- The problem: [e.g. "missed the train" / "metro stopped" / "can't find the stop" / "wrong gate"]
- Current time: [TIME]
- Match time: [MATCH TIME]
- I have: [cash / bank card / transit card]
- Phone data: [Yes/No]
- With: [Alone / group of NUMBER]

Give me:

1. Fastest solution for my specific situation
2. Alternatives if option 1 isn't available
3. Whether I can still make it before kickoff
4. Spanish phrases I can show to a local for help

AI PLATFORM COMPARISON

PLATFORM	BESTFOR	FREE VERSION	HOW TO ACCESS
ChatGPT (OpenAI)	Step-by-step logistics, detailed answers	Yes (GPT-4o mini)	chat.openai.com or app
Claude (Anthropic)	Long context, complex groups, deep reasoning	Yes (Claude Sonnet)	claude.ai or app
Gemini (Google)	Maps integration, real-time search	Yes (Gemini 1.5)	gemini.google.com or app
Copilot (Microsoft)	Built into Windows & Edge, no signup	Yes	copilot.microsoft.com
Meta AI	Inside WhatsApp and Instagram	Yes, fully free	WhatsApp: @ Meta AI



VENUE-GUADALAJARA


ESTADIO GUADALAJARA

 CIRCUITO J.V.C. 2800 - EL BAJÍO, ZAPOPAN, JALISCO

OFFICIAL FIFA NAME
Estadio Guadalajara

COMMERCIAL NAME
Akron Stadium (formerly Estadio Chivas)




MUNICIPALITY
Zapopan · Western ZMG




 KEY FACT
NO metro to stadium · 15–25 min mandatory walk from transport stop

10 GUADALAJARA TRANSIT SYSTEM



Key difference from Mexico City: In Guadalajara there is NO metro to the stadium. Mi Macro Periférico BRT stops at "Estadio Chivas" on the Anillo Periférico, then you walk 15–25 minutes downhill to the stadium entrance. Comfortable footwear is essential.

SYSTEM	DESCRIPTION & USEFULNESS
 Mi Macro Periférico ★	THE ONE THAT GETS YOU TO THE STADIUM. Circles the city. Stop: "Estadio Chivas". Walk 15–25 min from there.
 Mi Tren L3	Light rail connecting Zapopan–Guadalajara–Tlaquepaque. Key for transferring to Mi Macro Periférico.
 Mi Macro Calzada	Calzada Independencia. Useful for crossing the city north-south.

 Mi Transporte	Unified conventional bus network across the ZMG.
 MiBici	Public bike sharing at hundreds of stations in central areas.
 Electric Transit	Electric routes including connection to Miguel Hidalgo Airport.

11 GUADALAJARA HOURS & PAYMENT

SERVICE HOURS

SYSTEM	HOURS
Mi Macro Calzada	Mon–Sun: 5:00 AM – 11:00 PM
Mi Macro Periférico ★	Mon–Sun: 4:30 AM – 11:30 PM · KEY ROUTE
Mi Tren (L1, L2, L3)	Check siteur.gob.mx for current hours



On FIFA match days, special routes will be activated with higher frequency. Check siteur.gob.mx for World Cup operations.



MI MOVILIDAD CARD

\$9.50

PER TRIP (MIMACRO)
The route to the stadium

OXO

WHERE TO GET IT
Also at stations & 7-Eleven



Without the Mi Movilidad Card you cannot board Mi Macro or Mi Tren. Get it the day before the match.

12

GUADALAJARA

ROUTES BY AREA

All routes converge at: Mi Macro Periférico → stop "Estadio Chivas" → 15–25 min walk.



Note: Public transit requires an unavoidable 15-to-25 minute walk. The route includes stairs down from the ring road (periferico) to Circuito JVC. Good walking shoes are a must — no exceptions.



MOST DIRECT

MIMACROPERIFÉRICO · FROM ANYWHERE

- 1** BOARD MI MACRO PERIFÉRICO
From any stop on the ring road route
- 2** EXIT AT "ESTADIO CHIVAS" STOP
- 3** WALK 15–20 MIN FOLLOWING FIFA SIGNAGE
Descend stairs to Circuito JVC stadium access



FROM DOWNTOWN / GUADALAJARA CENTER

- 1** LIGHT RAIL LINE 3
- 2** EXIT AT ZAPOPAN CENTRO
- 3** TRANSFER TO MI MACRO PERIFÉRICO OR SPECIAL EVENT BUSES
- 4** STOP ESTADIO CHIVAS → WALK 15–25 MIN



FROM THE EAST (TONALÁ / TLAQUEPAQUE)

- 1 LIGHT RAIL L3 FROM GUADALAJARA
- 2 EXIT AT ZAPOPAN CENTRO → TRANSFER TO MI MACRO PERIFÉRICO
- 3 STOP ESTADIO CHIVAS → WALK 15–20 MIN



FROM THE WEST (CIUDAD GRANJA / ZAPOPAN)

- 1 LOCAL ROUTES TO PERIFÉRICO NORTE
- 2 CONNECT TO MI MACRO PERIFÉRICO
- 3 STOP ESTADIO CHIVAS → WALK 15–20 MIN

Ciudad Granja borders the stadium directly via Av. Vallarta (north). Check if you can walk from there.

13 GUADALAJARA GATES & ACCESS POINTS



Check your gate before starting the walk from the stop. Choosing the right path from "Estadio Chivas" avoids multi-minute detours.

GATE	ZONE / STAND	HOW TO GET THERE
GATE 2	North - East / Stand 1 lower	Via Av. Vallarta by public transport or Micro Macro Periférico

Gate 6	South / Stand 1, field & ends	Via Circuito JVC and southern parking lots
Gate 7	West / Stand 1 & 2 (VIP, Boxes)	From Periférico Poniente or main parking lots
Main Atrium	North-West / General access	Connects ALL stands via stairs, ramps, elevator. Most complete option.



Scanners are zone-configured. Enter only through the gate on your ticket

14 GUADALAJARA READING YOUR TICKET

GATE



Gate 2, 6, 7, or Main Atrium. Determines your walking path from the transport stop.

STAND / ZONE



Stand 1, Stand 2 (VIP), Boxes, etc.

SECTION



Field, end, side, etc. With row and seat number.

GATE → STAND / ZONE → SECTION → ROW → SEAT

15 GUADALAJARA MATCH DAY CHECKLIST

✓ BEFORE LEAVING

- Check ticket: Gate + Stand + Section
- Mi Movilidad Card loaded
- Comfortable shoes — 15–25 min walk
- Calculate time + 2-hour buffer

🚗 DURING THE TRIP

- Board Mi Macro Periférico
- Exit at "Estadio Chivas" stop
- Follow FIFA/stadium signage from stop
- Avoid unmetered taxis

🚩 AT THE STADIUM

- Locate your gate before making the walk
- Head directly to your assigned gate
- Ticket ready (physical or digital)
- Main Atrium connects all stands if unsure



16 GUADALAJARA AI TOOLS PERSONALIZED AI PROMPTS

Copy any prompt, replace the [BRACKETS], and paste into your preferred AI platform.

GDLKEYTIP

Always mention the 15–25 minute mandatory walk in your prompts when asking for time estimates. Many AI tools may not know this specific detail unless you include it — it makes a big difference in planning.

PROMPT 1—COMPLETE PERSONALIZED ASSISTANT

COPY & PASTE INTO YOUR FAVORITE AI ChatGPT / Claude / Gemini / Copilot / Meta AI

COPY

Act as my expert guide on public transport in Guadalajara, Mexico, for the 2026 international football tournament.

KEY CONTEXT: In Guadalajara there is NO metro to the stadium. Mi Macro Periférico BRT stops at "Estadio Chivas" on the ring road, then a MANDATORY 15–25 min walk (downhill stairs) to the stadium entrance.

My information:

- Staying at: [HOTEL NAME OR NEIGHBORHOOD]
- Traveling: [Alone / Couple / Family with kids / Group]
- Ages: [RANGE]
- Mobility needs: [Yes/No – describe if Yes]
- Budget: [Budget / Moderate / No restriction]
- Spanish level: [Fluent / Basic / English only]
- Match date & time: [DATE and TIME]
- My ticket gate: [GATE – Gate 2, 6, 7 or Main Atrium]
- My section: [SECTION]

Give me:

1. Exact best route from my hotel to Estadio Guadalajara
2. What time to leave including the 15–25 min walk
3. Round-trip transport cost
4. Where to get the Mi Movilidad Card
5. Warnings about the mandatory walk for my group type
6. Safest return route after the match

PROMPT 2 — FAMILIES WITH CHILDREN

FAMILIES WITH CHILDREN

ChatGPT/Claude/Gemini

COPY

Family travel: Planning the 15 - 20 min stadium walk with kids

IMPORTANT: ALL public transport routes require a 15-25 minute walk from the bus stop to the stadium. Factor this into all advice.

My family:

- Children: [NUMBER and AGES]
- Baby stroller: [Yes/No]
- Staying in: [NEIGHBORHOOD or AREA]
- Match time: [TIME]
- Gate: [GATE]

Give me:

1. Most comfortable family route from [MY AREA]
2. Real travel time including walk at children's pace
3. What to bring for the walk (water, sun protection, snacks)
4. How to manage 15-25 min walk with kids
5. Plan B if a child gets tired during the walk
6. Bathroom locations along route and in stadium
7. Safety if separated at stadium
8. Safe return at night with children

PROMPT 3 — SENIORS & REDUCED MOBILITY

SENIORS&REDUCEDMOBILITY ChatGPT/Claude/Gemini

COPY

Accessible journey plan for a match at Estadio Guadalajara.

CRITICAL: All public transport requires a 15-25 min walk from the Estadio Chivas bus stop to the stadium. Please advise whether taxi/Uber is the better option for this group.

Group details:

- Person with reduced mobility: [DESCRIPTION]

- Total people: [NUMBER]
- Staying at: [HOTEL or AREA]
- Match time: [TIME]
- Gate: [GATE], Section: [SECTION]

I need:

1. Most accessible route options given the walk requirement
2. Honest recommendation: public transport vs. taxi/Uber
3. Estimated Uber cost from my hotel to the stadium
4. Priority access at Estadio Guadalajara for disabilities
5. Extra time to allow
6. Emergency contacts during the match

PROMPT 4 — BUDGETTRAVELER

BUDGETTRAVELER ChatGPT/Claude/Gemini/MetaAI

[COPY](#)

Tight budget, going to a match in Guadalajara. Spend minimum without sacrificing safety.

My situation:

- Staying in: [NEIGHBORHOOD]
- People: [NUMBER]
- Total round-trip budget: [AMOUNT]
- Match time: [TIME]
- Have Mi Movilidad Card: [Yes/No]

Give me:

1. Cheapest combination from [MY AREA] to stadium
2. Mi Macro Periférico is \$9.50 MXN – confirm cheapest option
3. Where to get Mi Movilidad Card cheapest
4. Whether the walk from the stop is manageable in heat
5. Budget return alternatives if last bus has gone

PROMPT 5 — LARGE GROUPS (10+)

LARGE GROUPS ChatGPT/Claude/Gemini

[COPY](#)

Large group going to a match in Guadalajara.

CONTEXT: All public transport requires 15–25 min walk from Estadio Chivas stop. A rented bus or multiple Ubers may be worth it for this group size.

Group details:

- Total people: [NUMBER]
- Ages: [RANGE]
- Staying at: [HOTEL or AREAS]
- Match time: [TIME]
- Tickets in different sections: [Yes/No]
- Budget per person: [AMOUNT]

I need:

1. Logistics for [NUMBER] people from [AREA]
2. Comparison: Mi Macro vs. multiple Ubers vs. rented bus
3. Meeting point before and after the match
4. Strategy if group separated at different gates
5. Communication plan without data signal
6. Return for people with early flights

PROMPT 6 — INTERNATIONAL TOURIST

FIRSTTIMEINMEXICO

ChatGPT / Claude / Gemini / Copilot

COPY

First-timer profile: International tourist attending a Guadalajara match.

My profile:

- Country: [COUNTRY]
- Language: [LANGUAGE]
- Spanish: [None / Basic / Intermediate / Fluent]
- Staying at: [HOTEL or AREA]
- Match: [TIME and DATE]
- Phone data: [Yes/No]

I need:

1. Step-by-step from hotel to stadium
2. What Mi Macro Periférico looks like and how to board

3. Basic Spanish phrases for asking help on the bus
4. Apps to download before the match
5. Safe taxi identification in Guadalajara
6. What to expect during the 15-25 min walk
7. Emergency numbers in Guadalajara
8. Safe return if match ends very late

PROMPT 7—FULL DAY PLANNER

FULLDAYPLANNER

ChatGPT/Claude/Gemini

COPY

Full day in Guadalajara: sightseeing + football match at Estadio Guadalajara.

My info:

- Staying at: [HOTEL or NEIGHBORHOOD]
- Match time: [TIME]
- Gate: [GATE], Section: [SECTION]
- Interests: [local food (tortas ahogadas, birria) / tequila region / historic center / markets / art / nightlife]
- Budget: [AMOUNT]
- Dietary preferences: [specify or "none"]
- With: [Alone / Partner / Family / Friends]

Create an itinerary:

1. Morning activity near hotel
2. Pre-Match authentic local food spots
3. What time to leave (including 15-25 min walk from stop)
4. Exact route from restaurant to stadium
5. After-match: Guadalajara nightlife or dinner recommendations
6. Safe return to hotel at night

PROMPT 8—GUADALAJARA LOCAL EXPERT

LOCAL EXPERT MODE

ChatGPT/Claude/Gemini

COPY

You are a local expert in Guadalajara transport with deep knowledge

of Mi Macro Periférico BRT and Mi Tren. I'm going to a match at Estadio Guadalajara (Akron Stadium).

LOCAL CONTEXT:

- NO metro to stadium. Mi Macro Periférico drops at "Estadio Chivas" stop on Periférico ring road.
- ALL access routes require a 15-25 min walk descending stairs to Circuito JVC. Downward slope.
- Ciudad Granja borders the stadium via Av. Vallarta (north) – useful shortcut for those nearby.
- Mi Movilidad Card required: \$9.50 MXN per trip on Mi Macro.

My trip:

- Staying at: [SPECIFIC HOTEL or NEIGHBORHOOD]
- People: [NUMBER], Ages: [RANGE]
- Match: [TIME and DAY]
- Gate: [GATE]
- Budget per person: [AMOUNT or "no limit"]
- Have Mi Movilidad Card: [Yes/No]
- Preference: [min walking / walking OK / prefer taxi]

Give me:

1. Optimal route for MY profile
2. Real travel times including the walk
3. Alternatives if Mi Macro is full or delayed
4. One insider tip for tourists
5. Correct exit for return based on my gate

PROMPT9 — EMERGENCY ASSISTANT SOS

SAVETOPHONE

Emergency AI template: Copy, paste, and update if something goes wrong.

EMERGENCY — MATCHDAY ChatGPT / Claude / Gemini / MetaAI (WhatsApp)

COPY


Running Late: Need the fastest transit route to Estadio Guadalajara right now.

Situation:

- I am at: [street, bus stop, store, or landmark]
- Problem: [e.g. "missed bus" / "wrong stop" / "can't find Estadio Chivas stop" / "wrong gate at stadium"]
- Current time: [TIME]
- Match time: [MATCH TIME]
- I have: [cash / bank card / Mi Movilidad Card]
- Phone data: [Yes/No]
- With: [Alone / group of NUMBER]

Give me:

1. Fastest solution for my situation
2. Alternatives if option 1 unavailable
3. Whether I can still make it before kickoff
4. Spanish phrases to show a local for help



VENUE · MONTERREY

ESTADIO MONTERREY

 AV. PABLO LIVAS 2011 - LA PASTORA, GUADALUPE, NUEVO LEÓN

OFFICIAL FIFA NAME

Estadio Monterrey

COMMERCIAL NAME

El Gigante de Acero · Estadio BBVA

MUNICIPALITY

Guadalupe · East ZMM

MUNI

KEY LOGIC

North/East zones → MetroRrey L1 ·

South/West zones → buses on Av. Pablo Livas

17 MONTERREY TRANSIT SYSTEM



Key difference: In Monterrey there are two access logics based on your ticket zone. North/East → MetroRrey Line 1 (Yellow). South/West → urban buses along Av. Pablo Livias. Check your ticket before leaving.

#	SYSTEM	DESCRIPTION
1 ★	MetroRrey	3 lines. Line 1 Yellow (Guadalupe branch): Exposición station + 10–20 min walk to stadium.
2	Transmetro	Articulated buses connecting neighborhoods to metro stations.
3 ★	Urban Buses	Routes 214, 223, 093, 85, 224 run along Av. Pablo Livias — drop off very close to South Access.
4	Regio Ruta	COMPLETELY FREE Connects areas like Fundidora and San Bernabé.
5	Uber / DiDi	Full coverage across the ZMM.



METORREYLINES

LINE	COLOR	ROUTE/NOTE
L1★	Yellow	North-South with Guadalupe branch · Exit at EXPOSICIÓN for the stadium
L2	Green	East–West
L3	Orange/Red	Escobedo–Centro

18 MONTERREY HOURS & PAYMENT



SERVICE HOURS

SYSTEM	HOURS
MetroRrey (L1, L2, L3)	Mon–Sun: 5:00 AM – 12:00 AM · Runs until midnight
Transmetro	Check metromonterrey.com
Urban Buses (214, 223...)	~5:30 AM – 10:00 PM (varies by route)
Regio Ruta	Check ZMM official sites



MetroRrey runs until midnight — a solid return option after late matches. On FIFA match days, special bus routes will be activated.



MEMUEVOCARD

\$9.30

METROREY
PerTrip

\$15

TRANSMETRO
PerTrip

\$0

REGIORUTA
Always Free

19 MONTERREY ROUTES BY TICKET ZONE



Practical rule: Gates P1, P9, P10 (North) → Metro to Exposición. Gates P4, P5, P6 (South) → Buses on Av. Pablo Livas. Gates P7, P8 (West/VIP) → vehicle access.



FASTEST

METROREY L1 + WALK · NORTH/EAST ZONES

1

TAKE METROREY LINE 1 (YELLOW)

2

EXIT AT EXPOSICIÓN STATION

Terminal of the Guadalupe branch

3

WALK 10–20 MIN TO THE STADIUM

Through Expo Ganadera fairgrounds and bridge over the Río La Silla. FIFA signage in place during event.

URBAN BUSES ON AV. PABLO LIVAS · SOUTH/WEST ZONES

1

BOARD ROUTES 214, 223, 093, 85, OR 224

Any stop along Av. Pablo Livas

2

EXIT NEAR SOUTH ACCESS OF THE STADIUM

3

WALK A FEW MINUTES TO THE SOUTH ENTRANCE (MAIN ENTRANCE)

20 MONTERREY **GATES P1–P10**

NORTH ACCESS



Av. Exposición / Expo Ganadera area.
Closest to MetroRrey Exposición (L1).
Natural metro entrance.

SOUTH ACCESS




Av. Pablo Livas. **MAIN ENTRANCE.** For
bus arrivals (routes 214, 223, 093, 85,
224).

ZONE	GATES	HOW TO GET THERE
NORTH	P1, P9, P10	Nearest to MetroRrey Exposición (L1 Yellow). Walk through Expo Ganadera and Río La Silla bridge.

EAST	P2, P3	Near Gran Parque de Monterrey, wooded area, and Río La Silla.
SOUTH	P4, P5, P6	Main parking and south ticket offices. Aligned with Av. Pablo Livas. For bus arrivals.
WEST	P7, P8	Premium Zone: Suites, Club Seats, press and staff. Vehicle access.


Scanners are zone-configured. Enter only through the gate on your ticket. If arriving by metro → North Access (P1, P9, P10). If by bus on Pablo Livas → South Access (P4, P5, P6).

21 MONTERREY READING YOUR TICKET



ZONE

North / East / South / West. Determines which transport to take — metro or bus.



GATE

P1 through P10. The exact gate you must enter through.



SECTION

Your seating zone with row and seat number.

ZONE → GATE(P1–P10) → SECTION → ROW → SEAT

North/East = Metro · South/West = Bus on Av. Pablo Livas

22 MONTERREY MATCH DAY CHECKLIST

✓ BEFORE LEAVING

- Check ticket: Zone + Gate (P1-P10) + Section
- Decide: Metro (North) or Bus (South)
- Me Nuevo Card with balance
- Comfortable shoes

DURING THE JOURNEY

- Metro L1 to EXPOSICIÓN (North gates)
- OR buses 214/223/093/85/224 on Pablo Livas
- Use Regio Ruta if available (free)
- Follow FIFA signage from stop

AT THE STADIUM

- North Access if arrived by metro
- South Access if arrived by bus
- Find exact gate P1-P10
- Ticket ready

23 MONTERREY AI TOOLS PERSONALIZED AI PROMPTS

Copy any prompt, replace the **[BRACKETS]**, and paste into your AI of choice.

MTYKEYTIP

Always include your ticket zone (North/South/East/West) and gate number in every Monterrey prompt. This is the key variable — it determines which transport to take and is specific to this venue.

PROMPT 1 — COMPLETE PERSONALIZED ASSISTANT

COPY & PASTE INTO YOUR FAVORITE AI

ChatGPT / Claude / Gemini / Copilot / Meta AI

COPY

Act as my expert guide on public transport in Monterrey, Mexico, for the 2026 international football tournament.

KEY CONTEXT: In Monterrey there are TWO access logics based on ticket zone:

- North/East Zone → MetroRrey Line 1 (Yellow) to Exposición station + 10–20 min walk through Expo Ganadera.
- South/West Zone → urban buses (214, 223, 093, 85, 224) directly on Av. Pablo Livas to South Access.
- Regio Ruta buses are COMPLETELY FREE.

My information:

- Staying at: [HOTEL NAME OR NEIGHBORHOOD]
- Traveling: [Alone / Couple / Family / Group]
- Ages: [RANGE]
- Mobility needs: [Yes/No – describe]
- Budget: [Budget / Moderate / No restriction]
- Spanish level: [Fluent / Basic / English only]
- Match: [DATE and TIME]
- Ticket zone: [NORTH / SOUTH / EAST / WEST]
- Gate: [GATE P1-P10]
- Section: [SECTION]

Give me:

1. Best route from hotel based on my ticket zone (metro or bus)
2. Departur time to arrive 2 hours before kickoff
3. Round-trip cost
4. Whether Regio Ruta (free) covers any part of my route
5. Warnings for my group type
6. Safest return route after the match

PROMPT 2 — FAMILIES WITH CHILDREN

FAMILIES WITH CHILDREN ChatGPT/Claude/Gemini/

COPY

Family travel profile: Attending a mach in Monterrey

CONTEXT: Based on my ticket zone, I'll either take MetroRrey (10-20 min walk after) or urban buses directly to South Access. Recommend the option with least walking for families.

My family:

- Children: [NUMBER and AGES]
- Baby stroller: [Yes/No]
- Staying in: [AREA]
- Match time: [TIME]
- Ticket zone: [ZONE], Gate: [GATE]

Give me:

1. Most comfortable family route based on my zone
2. Real travel time at children's pace
3. Best option: metro vs. buses for families
4. Plan B if a child gets tired
5. Bathroom locations on route and in stadium
6. Safety plan if separated at stadium
7. Safe return with children at night

PROMPT 3 — SENIORS & REDUCED MOBILITY

SENIORS & REDUCED MOBILITY ChatGPT/Claude/Gemini/

COPY

Accessible route plan for Estadio Monterrey.

Keep in mind: North access has stairs and a 10-20 min walk (Metro Rey)
South uses buses on Pablo Livas. Please advise.

Group details:

- Person with reduced mobility: [DESCRIPTION]

- People: [NUMBER]
- Staying at: [HOTEL or AREA]
- Match time: [TIME]
- Zone: [ZONE], Gate: [GATE]

I need:

1. Best access based on zone and mobility
2. Elevators/ramps at Exposición metro station
3. Recommendation: public transport vs. taxi/Uber
4. Estimated taxi cost from my hotel
5. Priority access at stadium for disabilities
6. Extra time to allow
7. Emergency contacts during match

PROMPT 4 — BUDGET TRAVELER

BUDGETTRAVELER

ChatGPT/Claude/Gemini/Meta AI

COPY

Budget traveler going to a match in Monterrey.

My trip:

- Staying in: [NEIGHBORHOOD]
- People: [NUMBER]
- Budget round-trip: [AMOUNT]
- Match time: [TIME]
- Zone: [ZONE], Gate: [GATE]
- Have Me Muevo Card: [Yes/No]

Give me:

1. Cheapest combination based on my zone
2. Whether Regio Ruta (free) covers any part of my route
3. Metro \$9.30 MXN vs cash bus: which is cheaper for my route
4. Where to get Me Muevo Card cheapest
5. Budget return if last metro/bus has gone

PROMPT 5 — LARGE GROUPS (10+)

Large group going to a match in Monterrey.

Note: Transport depends of ticket zone. Mixed zones may require splitting the group, Factor this in.

Group details:

- People: [NUMBER]
- Ages: [RANGE]
- Staying at: [HOTEL or AREAS]
- Match time: [TIME]
- All same zone: [Yes/No – specify zones if No]
- Budget per person: [AMOUNT]

I need:

1. Logistics for [NUMBER] people with possible mixed zones
2. Split by zone or together – pros and cons
3. Meeting points before and after for each access (North vs South)
4. Metro/bus vs. multiple Ubers vs. rented van comparison
5. Communication plan without data signal
6. Return for people with early flights

PROMPT6 — INTERNATIONAL TOURIST

First-timer profile: International tourist attending a Monterrey match.

My profile:

- Country: [COUNTRY]
- Language: [LANGUAGE]
- Spanish: [None / Basic / Intermediate / Fluent]
- Staying at: [HOTEL or AREA]
- Match: [TIME and DATE]
- Zone: [ZONE], Gate: [GATE]
- Phone data: [Yes/No]

I need:

1. Step-by-step from hotel to stadium based on my zone
2. What MetroRrrey and local buses look like and how to board them
3. Basic Spanish phrases for asking help
4. Apps to download before the match
5. Safe taxi identification in Monterrey
6. How much cash in pesos should i carry
7. Emergency numbers in Monterrey / Guadalupe
8. Safe late-night return to hotel

PROMPT 7 — FULL DAY PLANNER

FULL DAY PLANNER

ChatGPT / Claude / Gemini

COPY

Full-day itininerary: Monterrey sightseeing + match at Estadio Monterrey.

My info:

- Staying at: [HOTEL or NEIGHBORHOOD]
- Match time: [TIME]
- Zone: [ZONE], Gate: [GATE]
- Interests: [Parque Fundidora / Cerro de la Silla / local food (carne asada, cabrito) / craft beer / Barrio Antiquo / shopping]
- Budget: [AMOUNT]
- Dietary preferences: [specify or "none"]
- With: [Alone / Partner / Family / Friends]

Create an itinerary:

1. Morning activity near hotel
- Pre-match authentic local food spots
3. When to leave the restaurant to arrive 2 hours before kickoff
 4. Exact route from restaurant to stadium based on my zone
 5. After-match: Monterrey nightlife or late dinner spots
 6. Safe return at night

PROMPT 8 — MONTERREY LOCALE EXPERT

You are a local expert in Monterrey transport with deep knowledge of MetroRrey, Transmetro, and urban bus routes. Going to a match at Estadio Monterrey.

LOCAL CONTEXT:

- TWO access logics: North/East → MetroRrey L1 (Yellow) to Exposición + 10-20 min walk through Expo Ganadera fairgrounds and a bridge over the Río La Silla. South/West → buses 214/223/093/85/224 on Av. Pablo Llavas, stops close to South Main Access.
- Regio Ruta is COMPLETELY FREE – usable for intermediate connections.
- MetroRrey until midnight – good return option after late matches.

My trip:

- Staying at: [SPECIFIC HOTEL or NEIGHBORHOOD]
- People: [NUMBER], Ages: [RANGE]
- Match: [TIME and DAY]
- Zone: [ZONE], Gate: [GATE]
- Budget per person: [AMOUNT or "no limit"]
- Have Me Nuevo Card: [Yes/No]
- Preference: [min walking / walking OK / prefer taxi]

Give me:

1. Optimal route for MY profile
2. Actual travel times for my specific day and time
3. Whether Regio Ruta serves any part of my route
4. Alternatives if metro/bus is full or delayed
5. One insider tip for tourists in Monterrey
6. Correct exit for return based on my gate

PROMPT 9 — EMERGENCY ASSISTANT SOS

SAVETOPHONE

Emergency AI template: Copy, paste, and update if something goes wrong.

Running late: Need fastest transit route to Estadio Monterrey right now
Monterrey. Need urgent help.

My Trip:

- I am at: [street, metro station, bus stop, store/landmark]
- Problem: [e.g. "missed metro" / "wrong bus stop" / "can't find Exposición station" / "wrong gate"]
- Current time: [TIME]
- Match time: [MATCH TIME]
- Zone: [ZONE], Gate: [GATE]
- I have: [cash / bank card / Me Muevo Card]
- Phone data: [Yes/No]
- With: [Alone / group of NUMBER]

Give me:

1. Fastest solution considering my zone
2. Alternatives if option 1 unavailable
3. Whether I can make it before kickoff
4. Spanish phrases to show a local for help

24 OFFICIAL INFORMATION SOURCES & REFERENCES

MEXICO CITY

- metro.cdmx.gob.mx
- metrobus.cdmx.gob.mx
- google.com/maps

GUADALAJARA

- siteur.gob.mx
- estadioakron.mx
- google.com/maps

MONTERREY

- metromonterrey.com
- google.com/maps
- espn.com.mx / tudn.com





MOVEMÉXICO

LOCAL MOBILITY GUIDE · MÉXICO 2026

metro.cdmx.gob.mx · metrobus.cdmx.gob.mx · siteur.gob.mx · metromonterrey.com · google.com/mapsfifa.com

This guide is informational and independent. Stadium names used correspond to local commercial names and neutral-use official names. Not affiliated with, sponsored by, or representative of any sports organization, federation, or commercial sponsor. Transit hours and fares may change; verify at official sources before the event.